

**ORDINANCE NO. 997**

**AN ORDINANCE OF THE CITY OF RANCHO CUCAMONGA,  
CALIFORNIA, ADJUSTING THE BOUNDARIES OF THE FOUR  
CITY COUNCIL DISTRICTS AND ADOPTING A NEW OFFICIAL  
COUNCIL DISTRICT MAP FOR THE CITY OF RANCHO  
CUCAMONGA BASED ON THE RESULTS OF THE 2020  
DECENNIAL CENSUS**

A. Recitals.

1. On November 8, 2016 the City Council adopted Ordinance No. 887 pursuant to Government Code Sections 34871 and 34872 to add Chapter 2.11 to the Rancho Cucamonga Municipal Code to provide for the by-district election of members of the City Council and at-large election of the Mayor, adopt the official Council District Map for the City of Rancho Cucamonga, establish the boundaries and identification number of each electoral district, and establish a sequencing of elections for each Council District.

2. Pursuant to Elections Code Section 21601 and Section 2.11.050 of the Rancho Cucamonga Municipal Code, the City Council is required to adjust the boundaries of any or all of the Council Districts following each decennial federal census. Using the census as a basis, the City Council must adjust the boundaries so that the Council Districts are as nearly equal in population as practicable and in compliance with all applicable provisions of law, including the United States and Federal Constitutions and the Federal Voting Rights Act of 1965 (52 U.S.C. Section 10301 et seq.).

3. In accordance with Elections Code Section 21607 and 21607.1, the City Council held public hearings on the drawing of district boundaries on September 15, 2021, November 3, 2021, January 19, 2022, February 2, 2022, and March 2, 2022. At each of the foregoing hearings, the public was invited to provide input on the composition of the new Council District boundaries.

4. After closing the public hearing held on March 2, 2022, the City Council directed staff to publish the revised map depicted in Exhibit "A" of this Ordinance based on the public input received during the public hearings and return with the revised map and this Ordinance for first reading at the March 16, 2022 City Council meeting. At the March 16, 2022 City Council meeting, the City Council selected the map depicted in Exhibit "A" of this Ordinance and incorporated herein by this reference as the official Council District Map for the City of Rancho Cucamonga and introduced this Ordinance for first reading. Demographic data supporting the map based on the 2020 Census is attached hereto as Exhibit "B" of this Ordinance and incorporated herein by this reference.

B. Ordinance.

The City Council of the City of Rancho Cucamonga does ordain as follows:

**SECTION 1.** The map attached hereto as Exhibit "A" to this Ordinance is hereby approved and adopted as the Official Council District Map for the City of Rancho Cucamonga and shall be used in the 2022 general municipal election and all such elections for City Council thereafter, until further amended.


**SECTION 2.** Section 2.11.020 of Chapter 2.11 of the Municipal Code is hereby amended to read as follows:

**“2.11.020 City Council Districts Established.** The boundaries for the four (4) City Council districts and the identification number of each district shall be as described on the Official Council District Map for the City of Rancho Cucamonga, attached as Exhibit “A” to Ordinance No. 997 and incorporated herein by this reference. A copy of the Council District Map is on file in the Office of the City Clerk.”

**SECTION 3.** Severability. If any section, subsection, sentence, clause, phrase, or portion of this Ordinance is for any reason held to be invalid or unenforceable by a court of competent jurisdiction, the remaining portions of this Ordinance shall nonetheless remain in full force and effect. The City Council of the City of Rancho Cucamonga hereby declares that it would have adopted each section, subsection, sentence, clause, phrase, or portion of this Ordinance, irrespective of the fact that any one or more sections, subsections, sentences, clauses, phrases, or portions of this Ordinance be declared invalid or unenforceable.

**SECTION 4.** The City Clerk shall certify to the adoption of this Ordinance and shall cause the same to be published in the manner prescribed by law.

PASSED, APPROVED, AND ADOPTED this 6<sup>th</sup> day of April, 2022.

  
Dennis Michael, Mayor

ATTEST:


  
for Janice C. Reynolds, Clerk

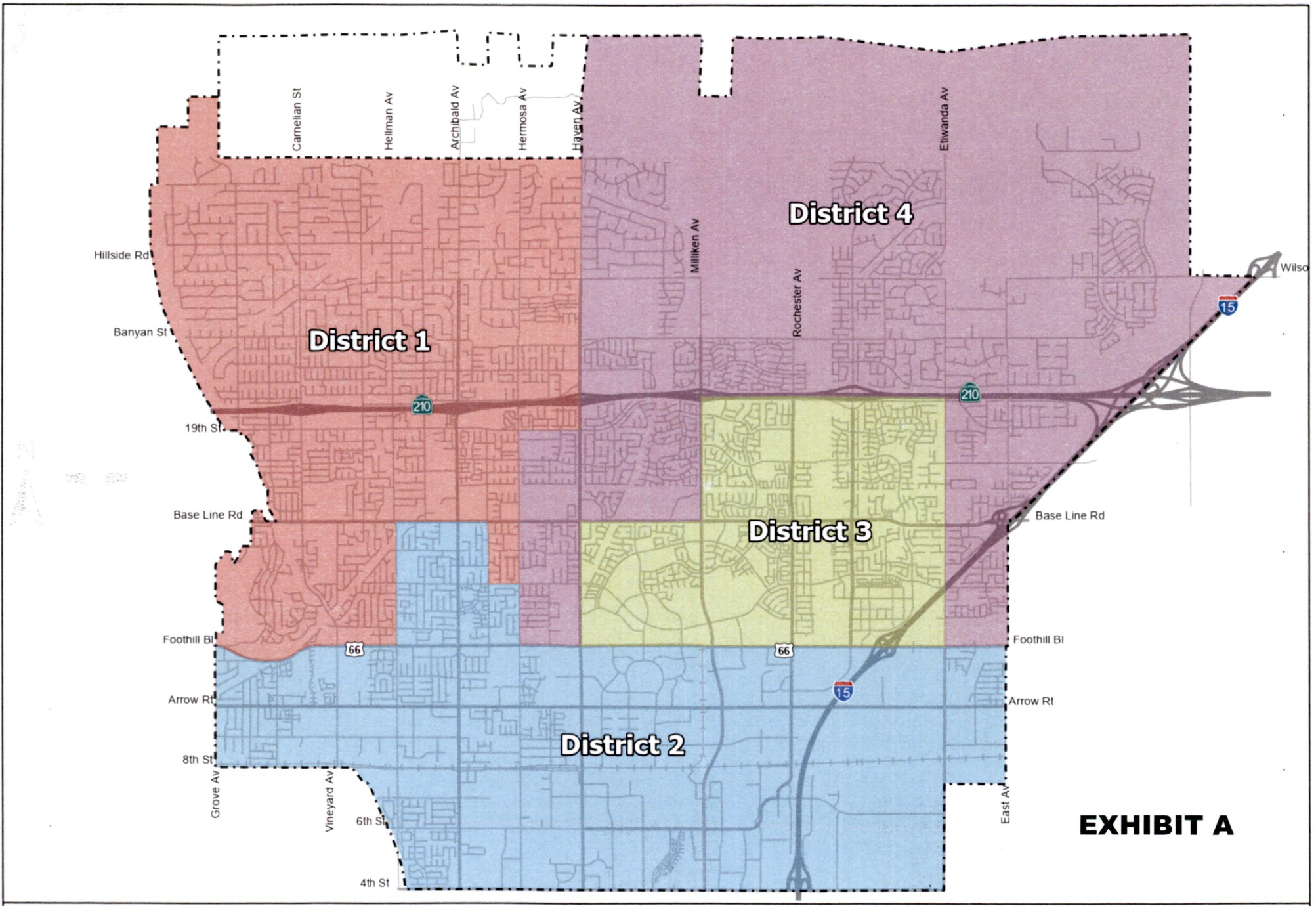
STATE OF CALIFORNIA )  
COUNTY OF SAN BERNARDINO ) ss  
CITY OF RANCHO CUCAMONGA )

I, **JANICE C. REYNOLDS**, City Clerk of the City of Rancho Cucamonga, California, do hereby certify that the foregoing Ordinance was introduced at a Regular Meeting of the City Council of the City of Rancho Cucamonga held on the 16<sup>th</sup> day of March 2022, and was passed at a Regular Meeting of the City Council of the City of Rancho Cucamonga held on the 6<sup>th</sup> day of April 2022.

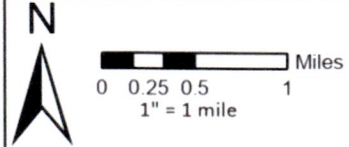
**AYES:** Hutchison, Kennedy, Michael, Scott, Spagnolo  
**NOES:** None  
**ABSENT:** None  
**ABSTAINED:** None

Executed this 7<sup>th</sup> day of April 2022, at Rancho Cucamonga, California.

  
for Janice C. Reynolds, Clerk



**EXHIBIT A**



# Council Districts



# EXHIBIT B

District		1	2	3	4	Total
	Total Pop	45,162	43,607	42,439	43,601	174,809
	Deviation from ideal	1,460	-95	-1,263	-101	2,723
	% Deviation	3.34%	-0.22%	-2.89%	-0.23%	6.23%
Total Pop	% Hisp	34.7%	48%	34%	33%	37%
	% NH White	47%	25%	31%	35%	34%
	% NH Black	5%	13%	12%	9%	10%
	% Asian-American	10%	11%	21%	22%	16%
Citizen Voting Age Pop	Total	33,080	30,926	29,010	30,099	123,115
	% Hisp	30%	44%	36%	31%	35%
	% NH White	58%	31%	33%	42%	41%
	% NH Black	4%	15%	16%	9%	11%
	% Asian/Pac.Ist.	7%	8%	13%	17%	11%
Voter Registration (Nov 2020)	Total	31,704	21,769	23,793	27,765	105,031
	% Latino est.	28%	43%	32%	30%	32%
	% Spanish-Surnamed	26%	39%	29%	27%	30%
	% Asian-Surnamed	4%	4%	7%	8%	6%
	% Filipino-Surnamed	1%	2%	3%	2%	2%
	% NH White est.	65%	38%	43%	51%	51%
	% NH Black	4%	16%	18%	10%	11%
Voter Turnout (Nov 2020)	Total	27,007	17,001	19,668	23,409	87,085
	% Latino est.	27%	41%	31%	29%	31%
	% Spanish-Surnamed	25%	37%	28%	27%	29%
	% Asian-Surnamed	3%	4%	7%	8%	5%
	% Filipino-Surnamed	1%	2%	3%	2%	2%
	% NH White est.	66%	39%	43%	52%	52%
	% NH Black	4%	16%	18%	10%	11%
Voter Turnout (Nov 2018)	Total	19,395	10,005	12,316	15,372	57,088
	% Latino est.	23%	38%	29%	27%	28%
	% Spanish-Surnamed	21%	35%	27%	25%	26%
	% Asian-Surnamed	3%	3%	5%	6%	4%
	% Filipino-Surnamed	1%	2%	2%	2%	2%
	% NH White est.	70%	43%	47%	56%	56%
	% NH Black est.	4%	16%	18%	10%	11%
ACS Pop. Est.	Total	44,739	44,675	43,209	44,048	176,670
Age	age0-19	24%	26%	28%	28%	26%
	age20-60	52%	60%	58%	54%	56%
	age60plus	24%	14%	14%	18%	18%
Immigration	immigrants	15%	21%	23%	21%	20%
	naturalized	70%	59%	65%	67%	65%
Language spoken at home	english	76%	59%	67%	67%	67%
	spanish	16%	29%	16%	17%	19%
	asian-lang	4%	7%	11%	9%	8%
	other lang	4%	5%	6%	7%	6%
Language Fluency	Speaks Eng. "Less than Very Well"	8%	15%	13%	9%	11%
Education (among those age 25+)	hs-grad	47%	52%	39%	45%	46%
	bachelor	20%	17%	26%	24%	21%
	graduatedegree	14%	7%	18%	16%	14%
Child in Household	child-under18	33%	35%	39%	45%	38%
Pct of Pop. Age 16+	employed	64%	63%	69%	67%	66%
Household Income	income 0-25k	12%	17%	9%	7%	11%
	income 25-50k	12%	23%	11%	11%	14%
	income 50-75k	15%	17%	14%	12%	14%
	income 75-200k	50%	39%	56%	52%	49%
	income 200k-plus	12%	4%	10%	19%	11%
Housing Stats	single family	84%	50%	63%	90%	71%
	multi-family	16%	50%	37%	10%	29%
	rented	25%	59%	48%	20%	38%
	owned	75%	41%	52%	80%	62%

Total population data from the 2020 Decennial Census.

Surname-based Voter Registration and Turnout data from the California Statewide Database.

Latino voter registration and turnout data are Spanish-surname counts adjusted using Census Population Department undercount estimates. NH White and NH Black registration and turnout counts estimated by NDC. Citizen Voting Age Pop., Age, Immigration, and other demographics from the 2015-2019 American Community Survey and Special Tabulation 5-year data.